
















LEGEND

Heights (above sea level) are given in metres; distances in kilometres

- NATIONAL PARK
- WILDLIFE RESERVE
-  Mountain Gorilla tracking
-  Chimpanzee tracking
-  Game drive
-  Viewpoint/Attraction
-  Historical/cultural site
-  Mountain peak
-  waterfall
-  direction of flow in rivers/swamps
-  Town
-  Accommodation (in or convenient for parks & reserves)
-  Vehicle ferry
-  Airport/airstrip
-  Main road (tarmac)
-  Main road (unsurfaced)
-  Distance markers
-  Minor road (unsurfaced)
-  Mountain trail
-  International boundary
-  Border crossing



UGANDA